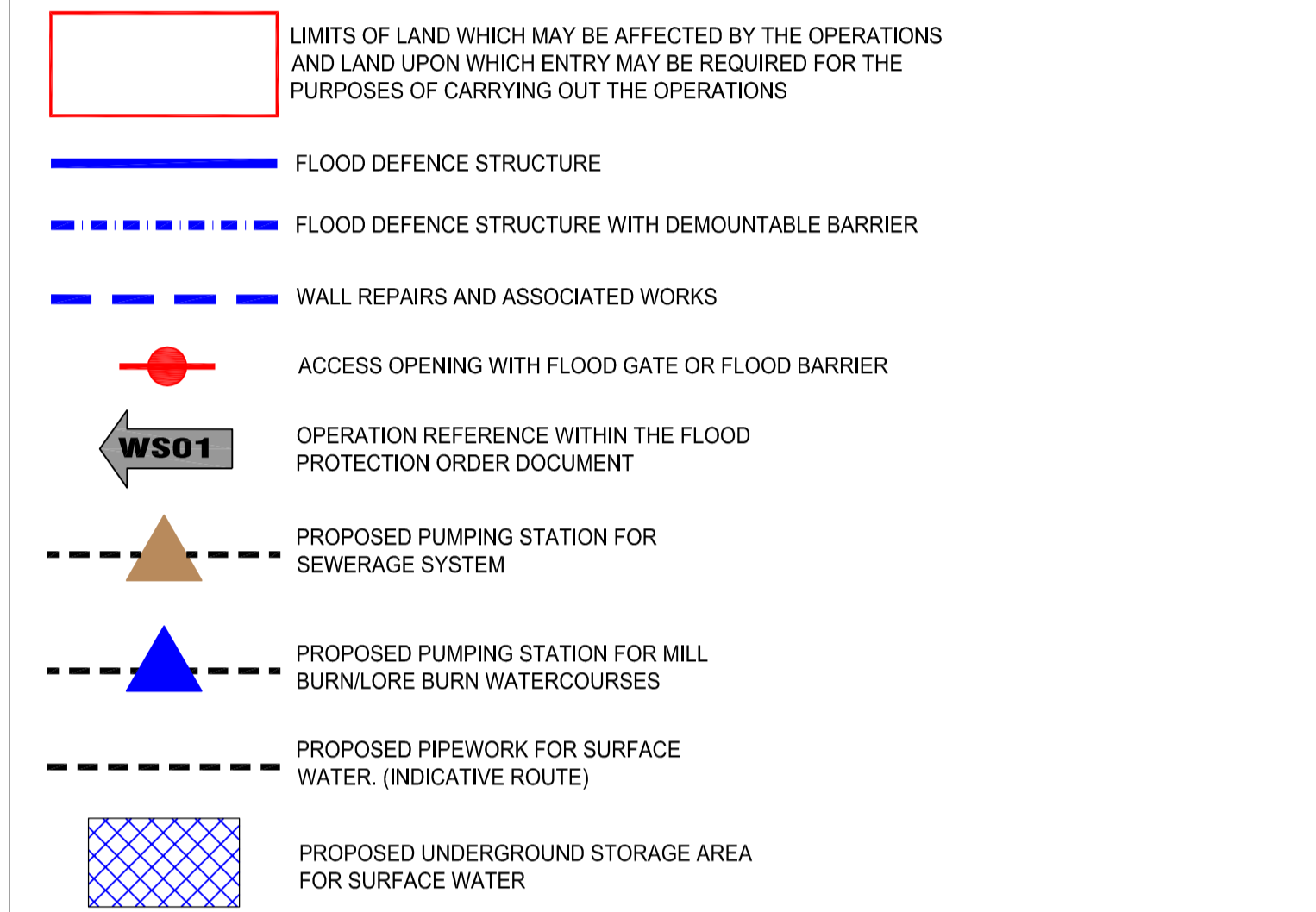


KEY PLAN
SCALE 1:5,000

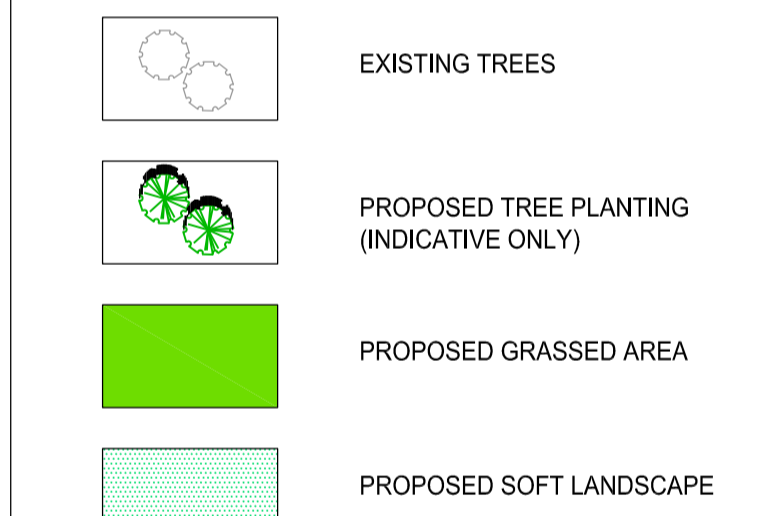
NOTES

- This drawing is prepared in accordance with the requirements of Section 60 and Schedule 2 of the Flood Risk Management (Scotland) Act 2009 and in accordance with the Flood Risk Management (Flood Protection Schemes, Potentially Vulnerable Areas and Local Plan Districts) (Scotland) Regulations 2010.
- This drawing is to be read in conjunction with the following Flood Protection Order Drawings:
1073586-FPO-100-000-B
1073586-FPO-100-002-B
1073586-FPO-100-003-B
1073586-FPO-100-004-B
1073586-FPO-100-005-B
1073586-FPO-100-006-B
1073586-FPO-100-007-A
1073586-FPO-600-001-B
1073586-FPO-600-002-B
1073586-FPO-600-003-B
1073586-FPO-600-004-B
1073586-FPO-600-005-B
- The description of the Operations referred to on this drawing can be found in the Flood Protection Order Document.
- The Council has used information from Statutory Undertakers to identify approximate location of services. There may be other services which have not yet been identified; in such cases the council will liaise with relevant Statutory Undertaker(s) in relation to any necessary works or diversions.
- The scheme and the Operations will be finalised during the detail design.
- The location and horizontal extent of the Operations may vary by those limits (where applied) as noted in the Flood Protection Order Document.

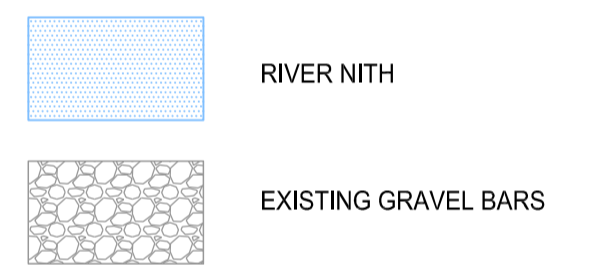
FLOOD DEFENCE TYPES



SOFT LANDSCAPE PROPOSALS



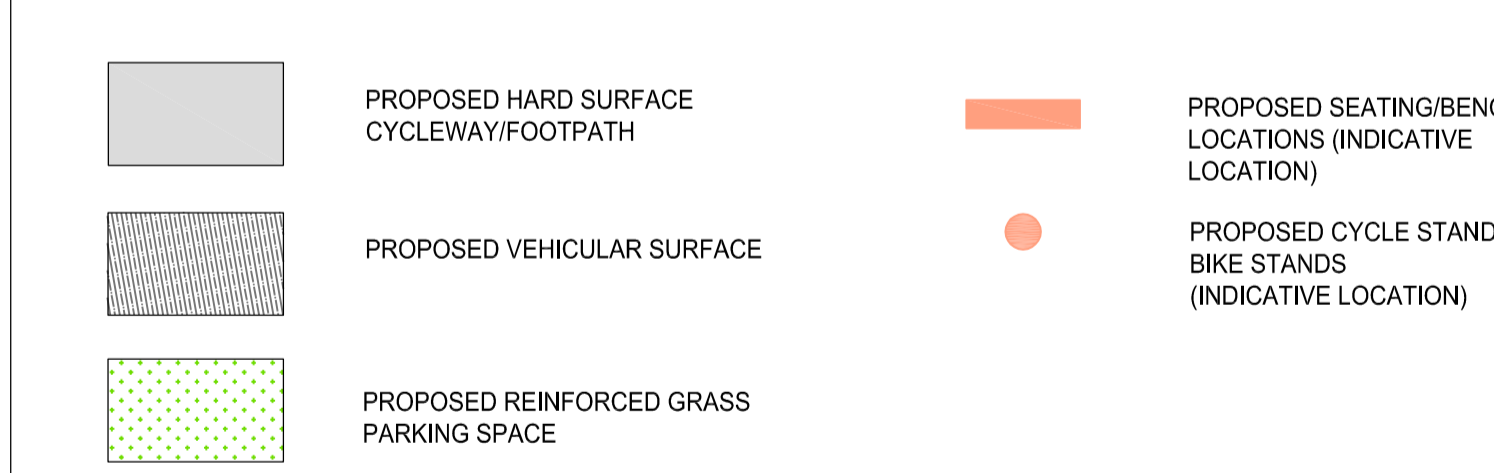
IN CHANNEL FEATURES



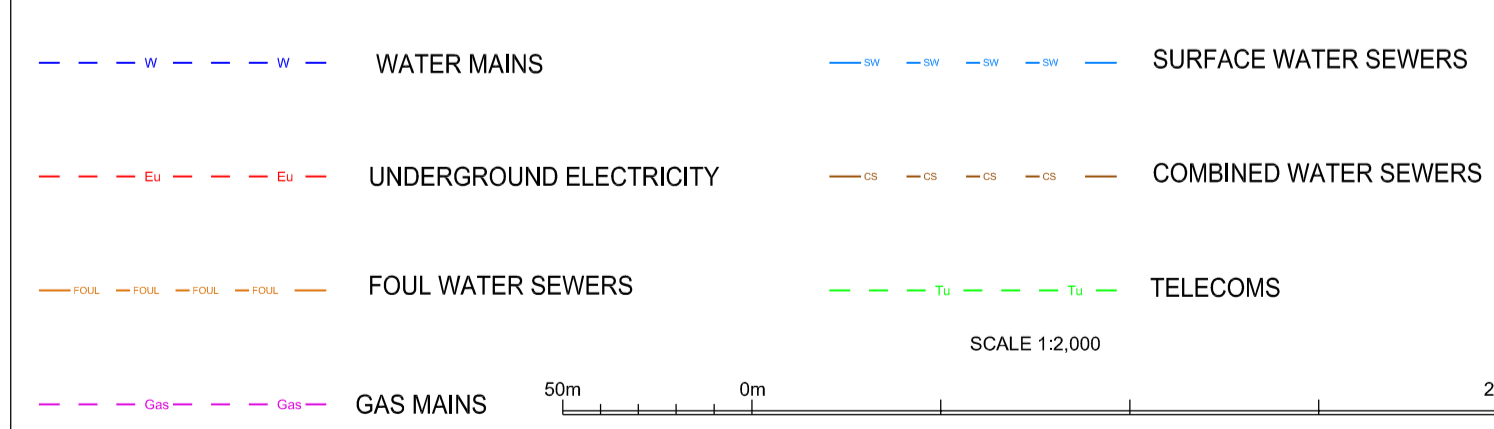
IN CHANNEL WORKS



HARD LANDSCAPE PROPOSALS



EXISTING UTILITY COMPANY APPARATUS



This is the plan marked 1073586-FPO-100-001 referred to in the Whitesands Project (Flood Protection Scheme and Public Realm Improvements) 2017 made by Dumfries & Galloway Council.

CLIENT

PROJECT TITLE

WHITESANDS PROJECT
(FLOOD PROTECTION SCHEME AND PUBLIC REALM IMPROVEMENTS) 2017

REV	DESCRIPTION	BY	CHKD	APPD	DATE
B	FLOOD PROTECTION ORDER	PAL	AW/ID	PS	26.01.17
A	COUNCIL COMMITTEE MEETING 19 DEC 2016	PAL	AW/ID	PS	19.12.16
AMENDMENTS					

DRAWING ORIGINATOR

MOUCHEL

DESIGN BY:	MOUCHEL	CHECKED BY:	MOUCHEL
DATE:	JAN 17	DATE:	JAN 17
DRAWN BY:	MOUCHEL	APPROVED BY:	MOUCHEL
DATE:	JAN 17	DATE:	JAN 17

ENGINEER

GILLESPIES
Dumfries & Galloway

This map is reproduced from Ordnance Survey material by Mouchel on the behalf of Dumfries & Galloway Council, with the permission of her Majesty's Stationery Office © Crown copyright. Unauthorised reproduction infringes Crown copyright and may lead to prosecution or civil proceedings. Licence Number: 100023385

DRAWING TITLE

FLOOD PROTECTION ORDER
SCHEME OVERVIEW

SCALE ON A1: 1:2000

DRAWING NO: 1073586-FPO-100-001

REV: B